





EXISTING RAIL

WEST PEACH
BOUNDARY
±600 ACRES

LEGEND:

EXISTING WATER MAIN	
EXISTING SEWER MAIN	
EXISTING GAS MAIN	
EXISTING OVERHEAD POWER	

8" WATER MAIN

12" WATER MAIN

6" HP GAS LINE

HWY 341

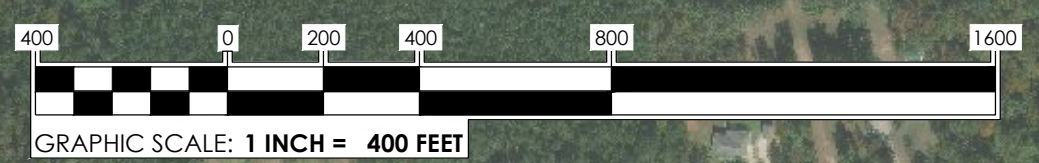
115 KV
SUBSTATION

8" FM

ELEVATED TANK

GA HWY 49

8" FM



PREPARED FOR:

UTILITY MAP
WEST PEACH SITE
 PEACH COUNTY/ GA

August 19, 2022



50 Park of Commerce Way
 Savannah, GA 31405 • 912.234.5300
www.thomasandhutton.com

This map illustrates a general plan of the development which is for discussion purposes only, does not limit or bind the owner/developer, and is subject to change and revision without prior written notice to the holder. Dimensions, boundaries and position locations are for illustrative purposes only and are subject to an accurate survey and property description.
 COPYRIGHT © 2020 THOMAS & HUTTON